

A66 Northern Trans-Pennine Project

Scheme 11: A1(M) Junction 53 Scotch Corner

TR010062

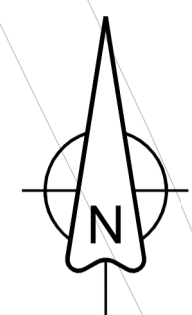
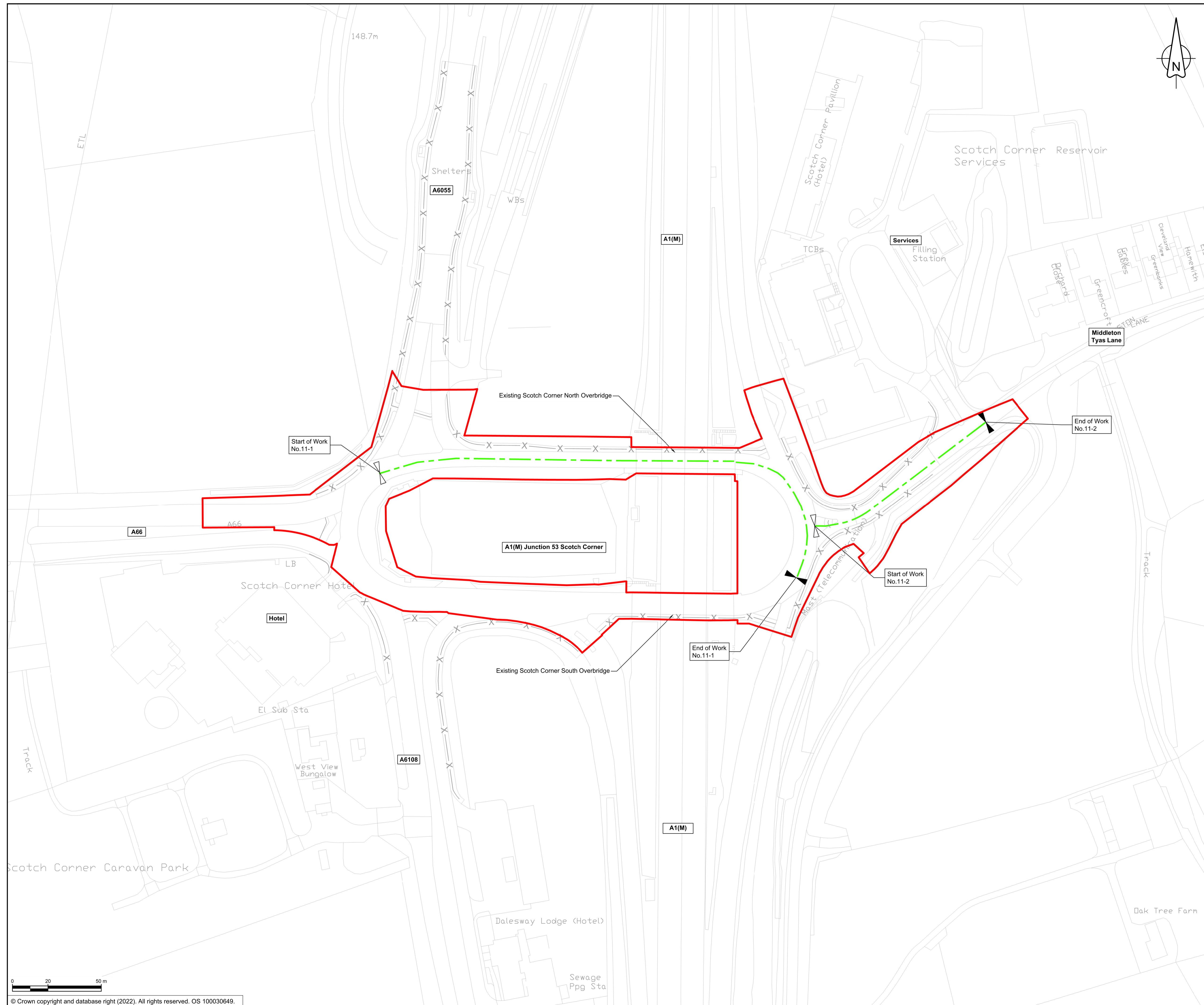
5.16 Works Plans

APFP Regulations 5(2)(j)

Planning Act 2008

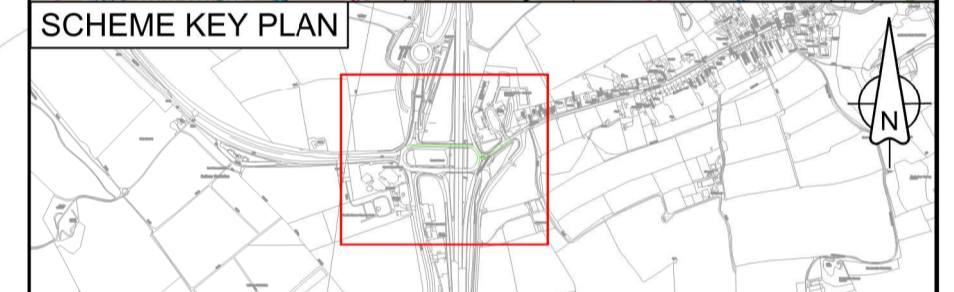
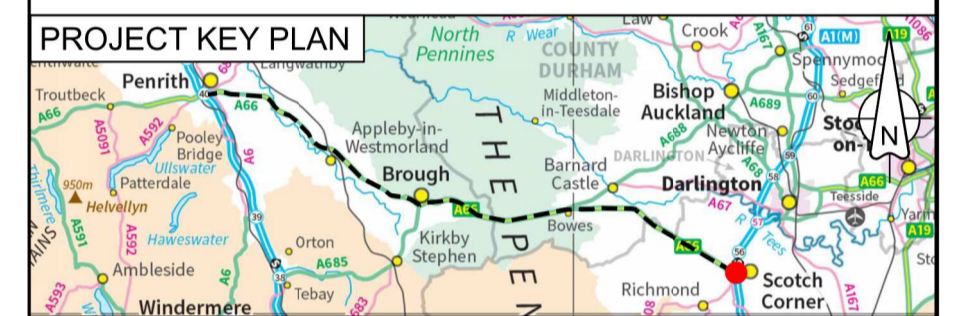
**Infrastructure Planning (Applications: Prescribed Forms and
Procedure) Regulations 2009**

June 2022



NOTES
 ALL DIMENSIONS ARE IN METRES UNLESS NOTED OTHERWISE.
 NUMBERED WORKS ARE DESCRIBED IN SCHEDULE 1 (AUTHORISED DEVELOPMENT) TO THE DEVELOPMENT CONSENT ORDER.
 THE WORKS PLANS SHOULD BE READ IN CONJUNCTION WITH THE DEVELOPMENT CONSENT ORDER AND ENGINEERING SECTION DRAWINGS.

- KEY**
- ORDER LIMITS
 - AREA EXCLUDED FROM ORDER LIMITS
 - LINEAR WORK CENTERLINE
 - LIMIT OF DEVIATION
 - START OF LINEAR WORKS
 - START AND END OF LINEAR WORKS
 - END OF LINEAR WORKS
 - EXISTING PUBLIC RIGHT OF WAY
 - EXISTING ORDNANCE SURVEY DATA



C01	For DCO Submission				
	RKIG	RKIG	EKEL	TEGG	SSCO
	07/06/22	07/06/22	07/06/22	07/06/22	07/06/22
Revision	Revision details				
	Created	Checked	Reviewed	Approved	Authorised
	dd/mm/yy	dd/mm/yy	dd/mm/yy	dd/mm/yy	dd/mm/yy

Purpose
 DCO APPLICATION

PINS Reference Number
 TR010062/APP/5.16

Client
 3 Piccadilly Place
 Manchester
 M1 3BN



Project Name / Scheme Name
 A66 Northern Trans-Pennine Project
 Scheme 11
 A1(M) Junction 53 Scotch Corner

Drawing Title
 Works Plan
 Regulation 5(2)(j)
 Sheet 1 of 1

Project Ref. No.	Stage	Scale : 1:1000	@ A1
---	PCF3	Dimensions : M	

Drawing Number			
Project	Originator	Volume	
HE565627	AMY	HAC	-
S11	-DR-CH-	901201	
Location	Type	Role	Number

Suitability	Suitability Description	Revision
A	Approved for Stage Complete	C01